

**Représentation schématisée de degré d'utilisation du sol par lot**

| LOT / LOT | Surface de construction (m²) | Surface constructible brute (m²) | Type de lot |
|-----------|------------------------------|----------------------------------|-------------|
| 1         | 1100                         | 1100                             | lot unique  |
| 2         | 1100                         | 1100                             | lot unique  |
| 3         | 1100                         | 1100                             | lot unique  |
| 4         | 1100                         | 1100                             | lot unique  |
| 5         | 1100                         | 1100                             | lot unique  |
| 6         | 1100                         | 1100                             | lot unique  |
| 7         | 1100                         | 1100                             | lot unique  |
| 8         | 1100                         | 1100                             | lot unique  |
| 9         | 1100                         | 1100                             | lot unique  |
| 10        | 1100                         | 1100                             | lot unique  |
| 11        | 1100                         | 1100                             | lot unique  |
| 12        | 1100                         | 1100                             | lot unique  |
| 13        | 1100                         | 1100                             | lot unique  |
| 14        | 1100                         | 1100                             | lot unique  |
| 15        | 1100                         | 1100                             | lot unique  |
| 16        | 1100                         | 1100                             | lot unique  |
| 17        | 1100                         | 1100                             | lot unique  |
| 18        | 1100                         | 1100                             | lot unique  |
| 19        | 1100                         | 1100                             | lot unique  |
| 20        | 1100                         | 1100                             | lot unique  |
| 21        | 1100                         | 1100                             | lot unique  |
| 22        | 1100                         | 1100                             | lot unique  |
| 23        | 1100                         | 1100                             | lot unique  |
| 24        | 1100                         | 1100                             | lot unique  |
| 25        | 1100                         | 1100                             | lot unique  |
| 26        | 1100                         | 1100                             | lot unique  |
| 27        | 1100                         | 1100                             | lot unique  |
| 28        | 1100                         | 1100                             | lot unique  |
| 29        | 1100                         | 1100                             | lot unique  |
| 30        | 1100                         | 1100                             | lot unique  |
| 31        | 1100                         | 1100                             | lot unique  |
| 32        | 1100                         | 1100                             | lot unique  |
| 33        | 1100                         | 1100                             | lot unique  |
| 34        | 1100                         | 1100                             | lot unique  |
| 35        | 1100                         | 1100                             | lot unique  |
| 36        | 1100                         | 1100                             | lot unique  |
| 37        | 1100                         | 1100                             | lot unique  |
| 38        | 1100                         | 1100                             | lot unique  |
| 39        | 1100                         | 1100                             | lot unique  |
| 40        | 1100                         | 1100                             | lot unique  |
| 41        | 1100                         | 1100                             | lot unique  |
| 42        | 1100                         | 1100                             | lot unique  |
| 43        | 1100                         | 1100                             | lot unique  |
| 44        | 1100                         | 1100                             | lot unique  |
| 45        | 1100                         | 1100                             | lot unique  |
| 46        | 1100                         | 1100                             | lot unique  |
| 47        | 1100                         | 1100                             | lot unique  |
| 48        | 1100                         | 1100                             | lot unique  |
| 49        | 1100                         | 1100                             | lot unique  |
| 50        | 1100                         | 1100                             | lot unique  |

**Délimitation du PAP et des zones du PAG**

— délimitation du PAP  
 - - - - - délimitation des différentes zones du PAG

**Couleur de niveau**

— niveau existant  
 - - - - - niveau projeté

**Nombre de niveaux**

1, 2, 3, 4, 5, 6, 7, 8, 9, 10, 11, 12, 13, 14, 15, 16, 17, 18, 19, 20, 21, 22, 23, 24, 25, 26, 27, 28, 29, 30, 31, 32, 33, 34, 35, 36, 37, 38, 39, 40, 41, 42, 43, 44, 45, 46, 47, 48, 49, 50

**Hauteur des constructions**

10m, 12m, 14m, 16m, 18m, 20m, 22m, 24m, 26m, 28m, 30m, 32m, 34m, 36m, 38m, 40m, 42m, 44m, 46m, 48m, 50m

**Types, dispositions et nombre des constructions**

10, 11, 12, 13, 14, 15, 16, 17, 18, 19, 20, 21, 22, 23, 24, 25, 26, 27, 28, 29, 30, 31, 32, 33, 34, 35, 36, 37, 38, 39, 40, 41, 42, 43, 44, 45, 46, 47, 48, 49, 50

**Types et nombres de logements**

10, 11, 12, 13, 14, 15, 16, 17, 18, 19, 20, 21, 22, 23, 24, 25, 26, 27, 28, 29, 30, 31, 32, 33, 34, 35, 36, 37, 38, 39, 40, 41, 42, 43, 44, 45, 46, 47, 48, 49, 50

**Formes de toiture**

10, 11, 12, 13, 14, 15, 16, 17, 18, 19, 20, 21, 22, 23, 24, 25, 26, 27, 28, 29, 30, 31, 32, 33, 34, 35, 36, 37, 38, 39, 40, 41, 42, 43, 44, 45, 46, 47, 48, 49, 50

**Couleur des immeubles (type / coupes)**

10, 11, 12, 13, 14, 15, 16, 17, 18, 19, 20, 21, 22, 23, 24, 25, 26, 27, 28, 29, 30, 31, 32, 33, 34, 35, 36, 37, 38, 39, 40, 41, 42, 43, 44, 45, 46, 47, 48, 49, 50

**Délimitation des lots / lots**

10, 11, 12, 13, 14, 15, 16, 17, 18, 19, 20, 21, 22, 23, 24, 25, 26, 27, 28, 29, 30, 31, 32, 33, 34, 35, 36, 37, 38, 39, 40, 41, 42, 43, 44, 45, 46, 47, 48, 49, 50

**Degré de mixité des fonctions**

10, 11, 12, 13, 14, 15, 16, 17, 18, 19, 20, 21, 22, 23, 24, 25, 26, 27, 28, 29, 30, 31, 32, 33, 34, 35, 36, 37, 38, 39, 40, 41, 42, 43, 44, 45, 46, 47, 48, 49, 50

**Espaces extérieurs privés et publics**

10, 11, 12, 13, 14, 15, 16, 17, 18, 19, 20, 21, 22, 23, 24, 25, 26, 27, 28, 29, 30, 31, 32, 33, 34, 35, 36, 37, 38, 39, 40, 41, 42, 43, 44, 45, 46, 47, 48, 49, 50

**Plantations et murs**

10, 11, 12, 13, 14, 15, 16, 17, 18, 19, 20, 21, 22, 23, 24, 25, 26, 27, 28, 29, 30, 31, 32, 33, 34, 35, 36, 37, 38, 39, 40, 41, 42, 43, 44, 45, 46, 47, 48, 49, 50

**Servitudes**

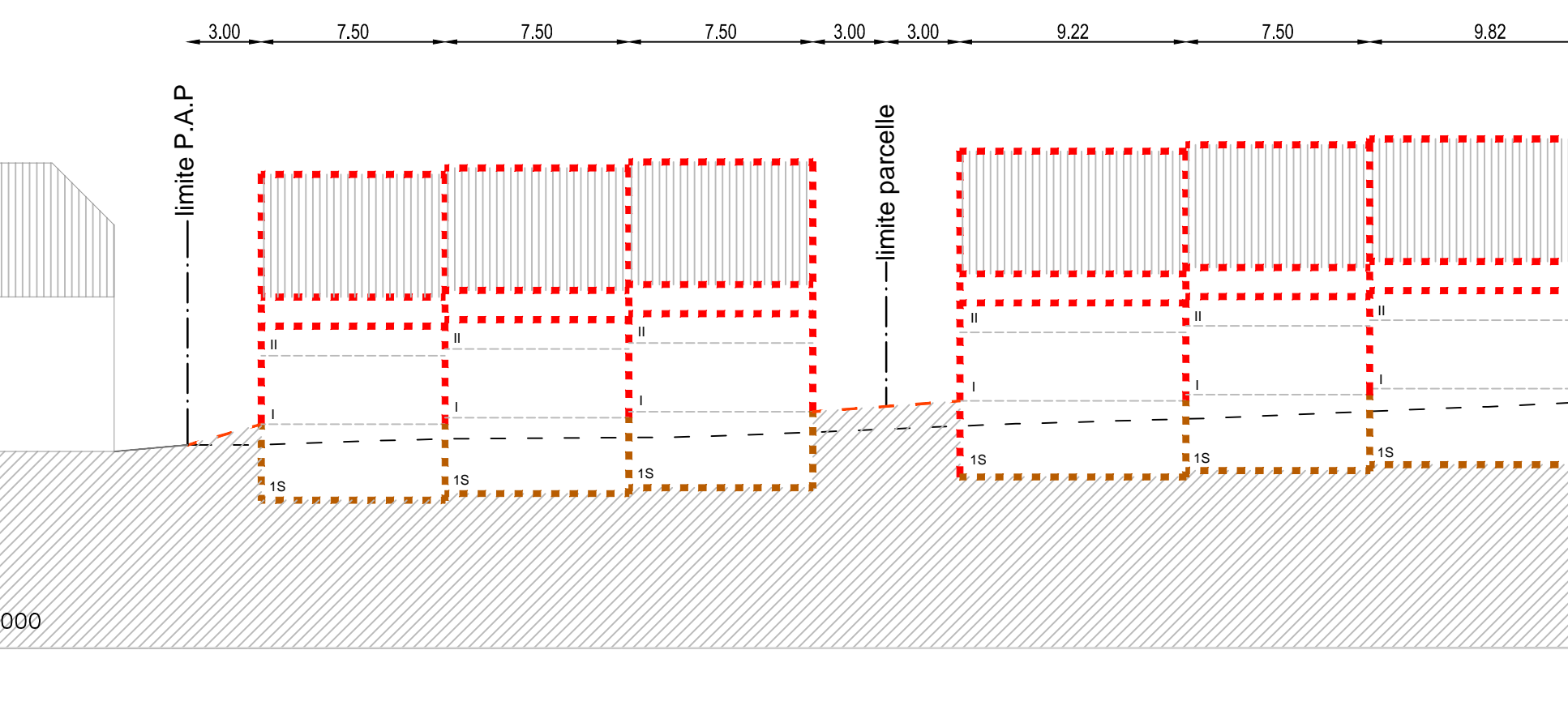
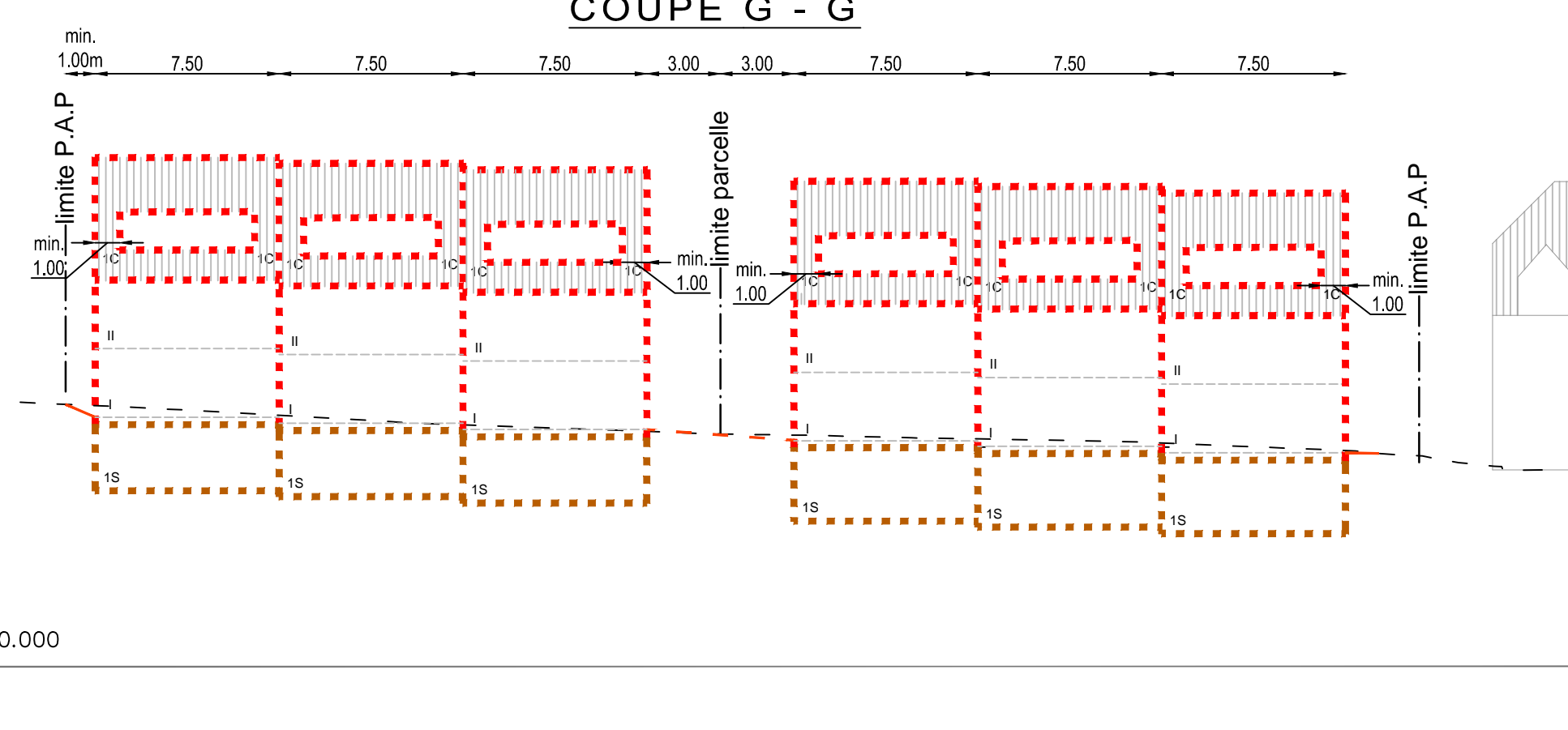
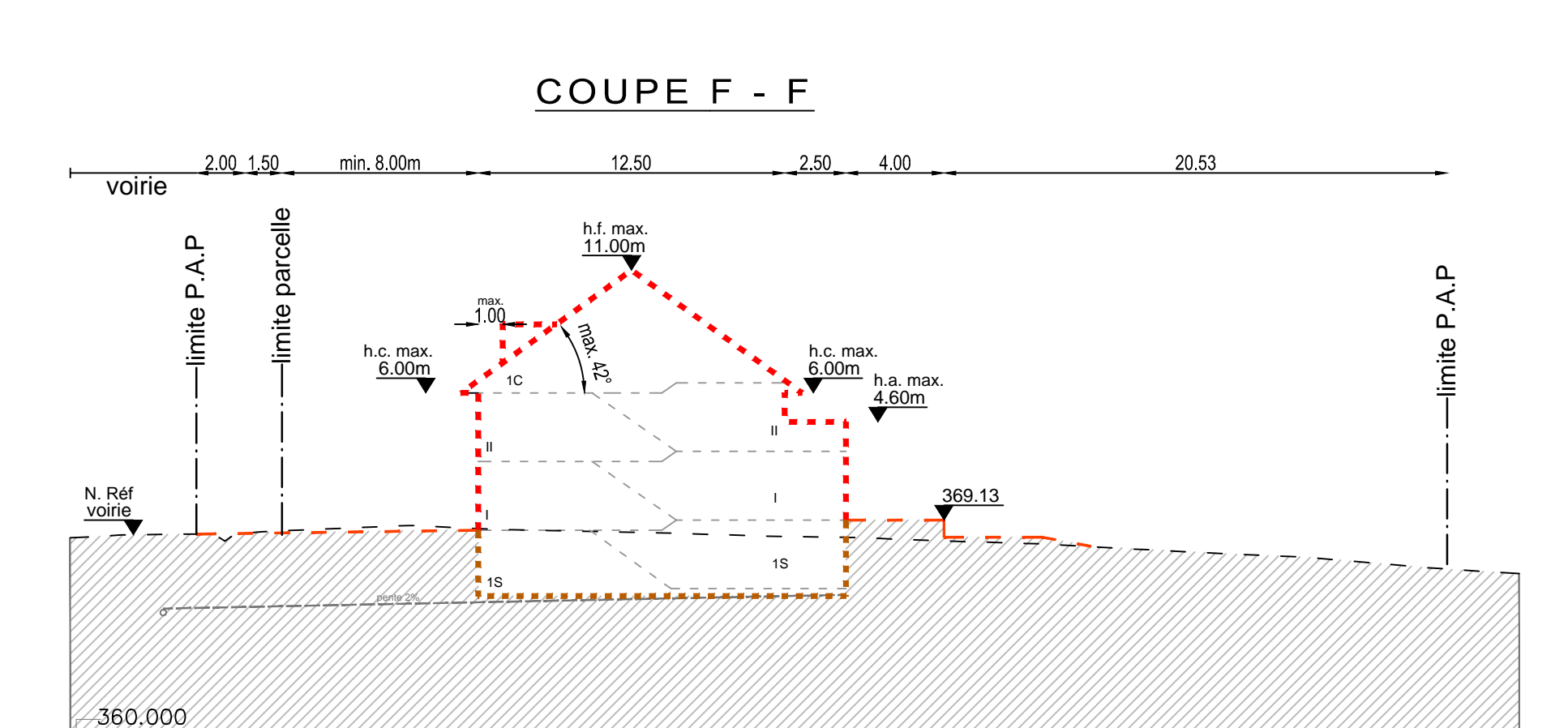
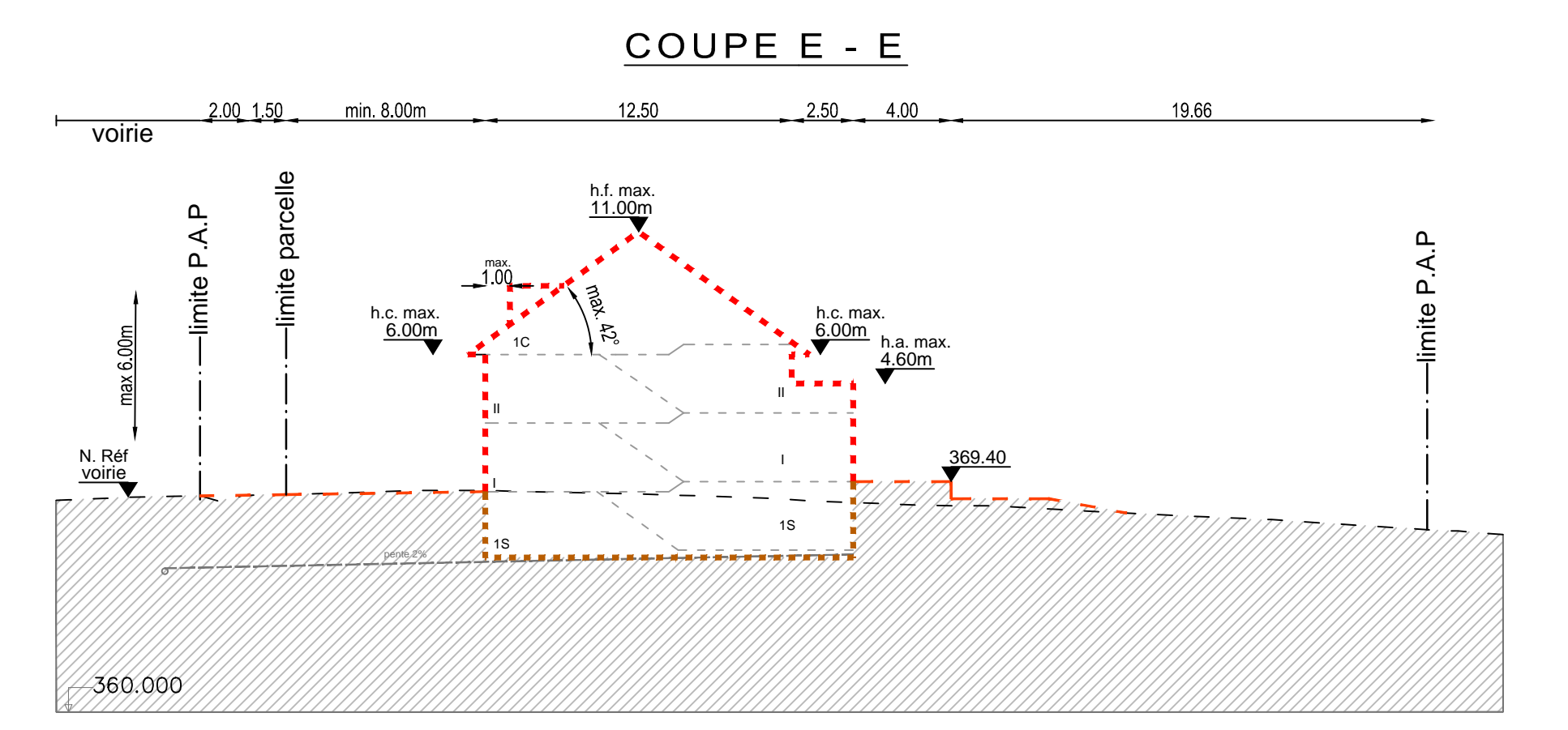
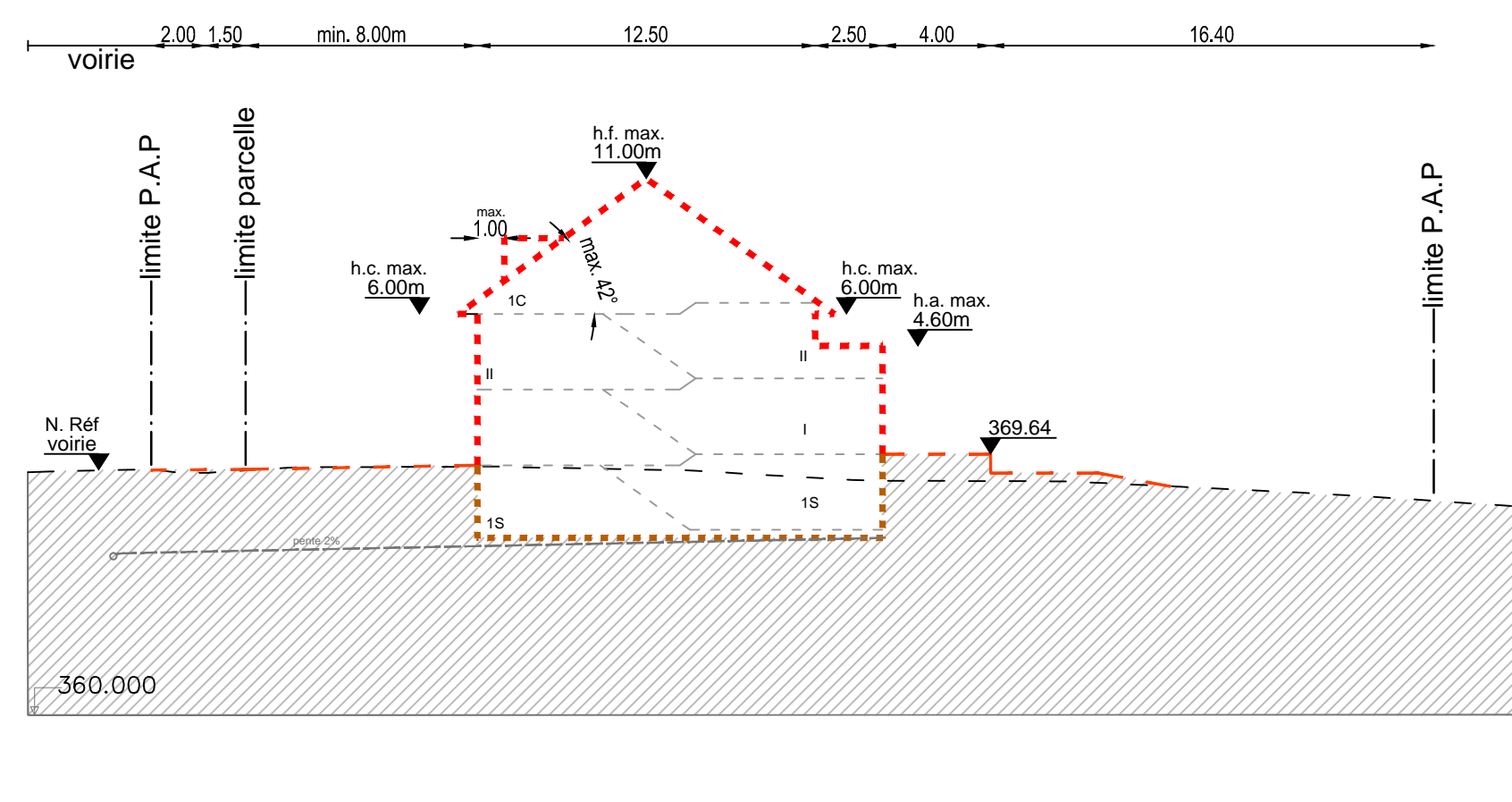
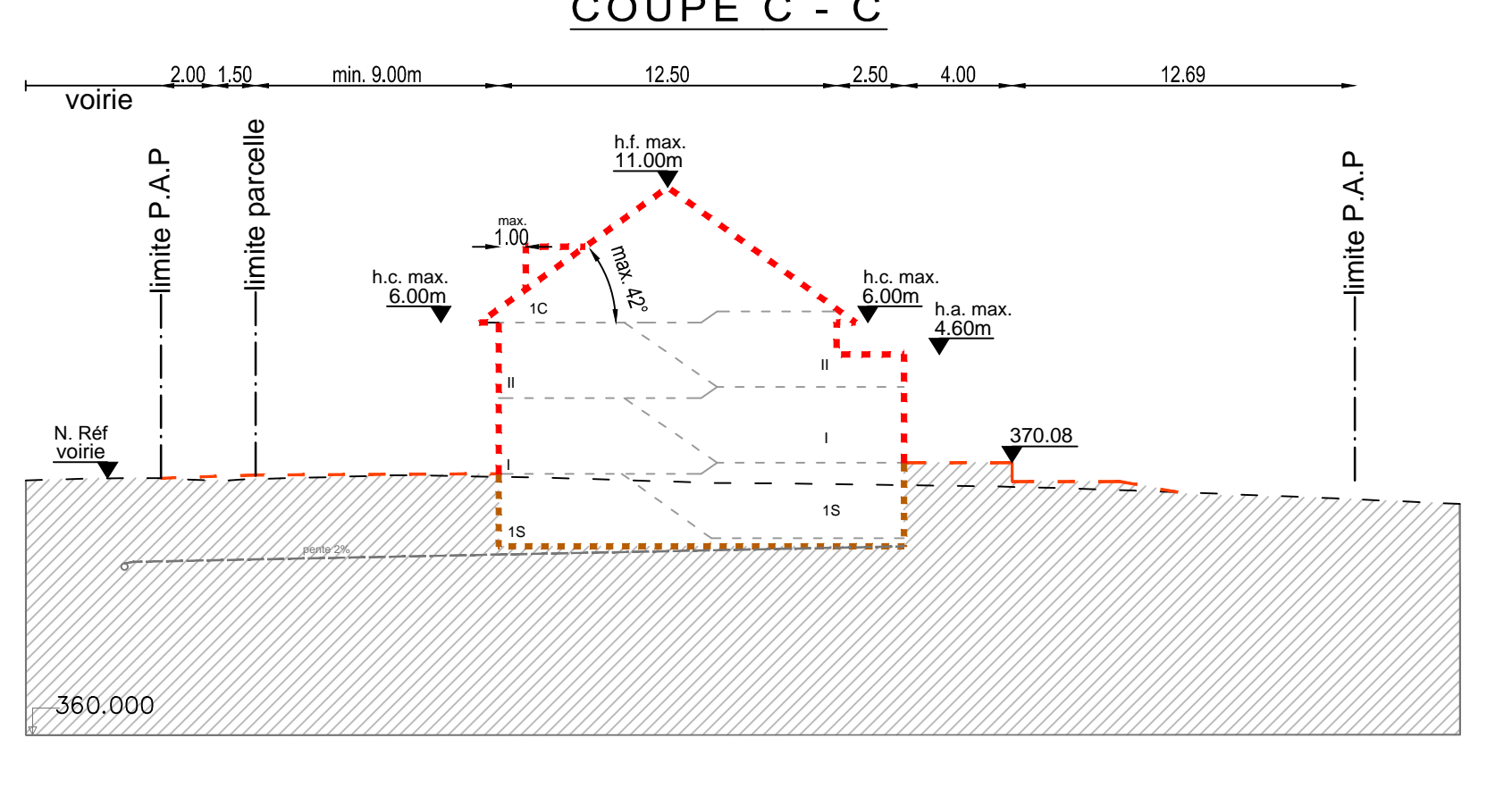
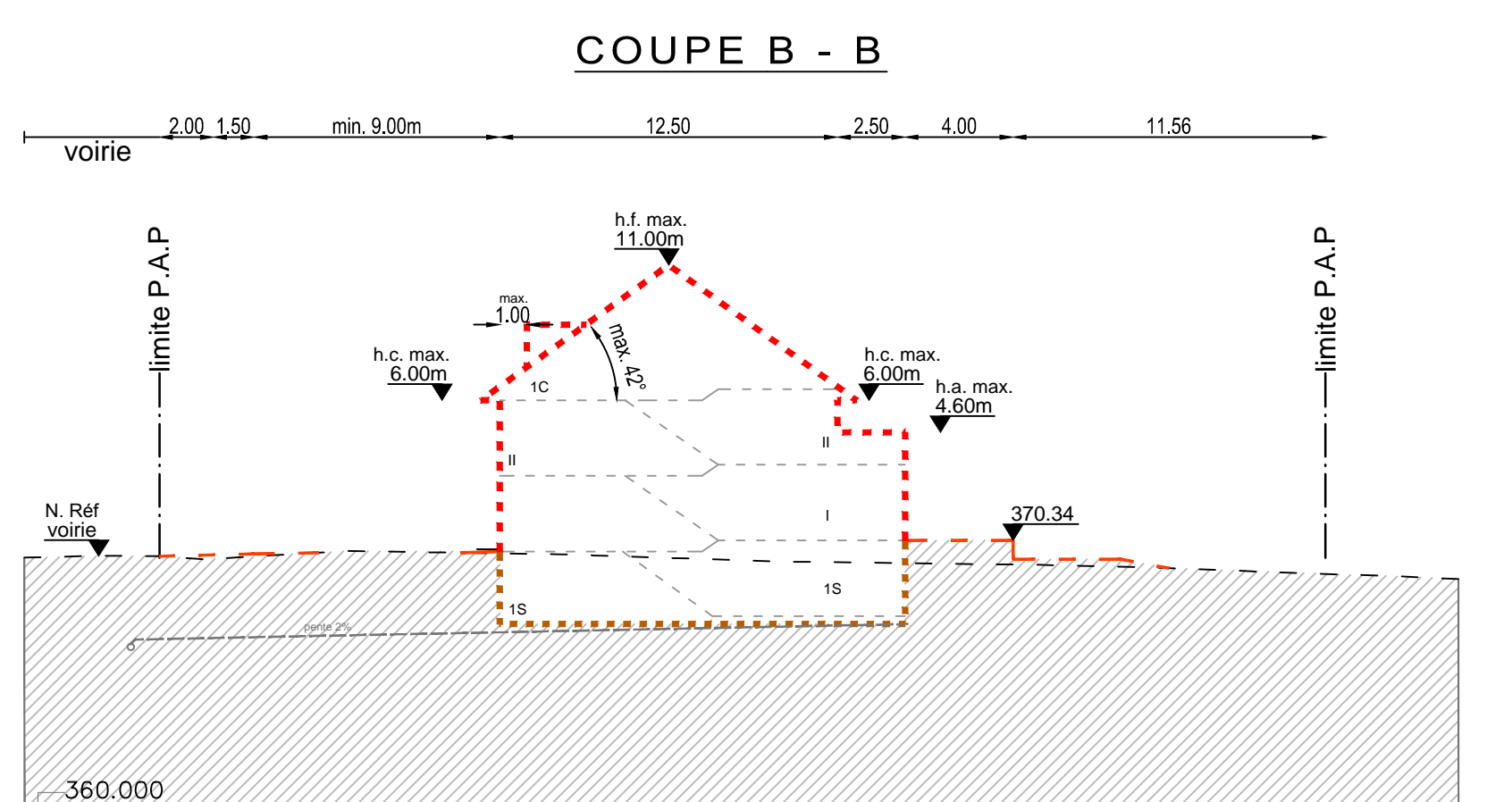
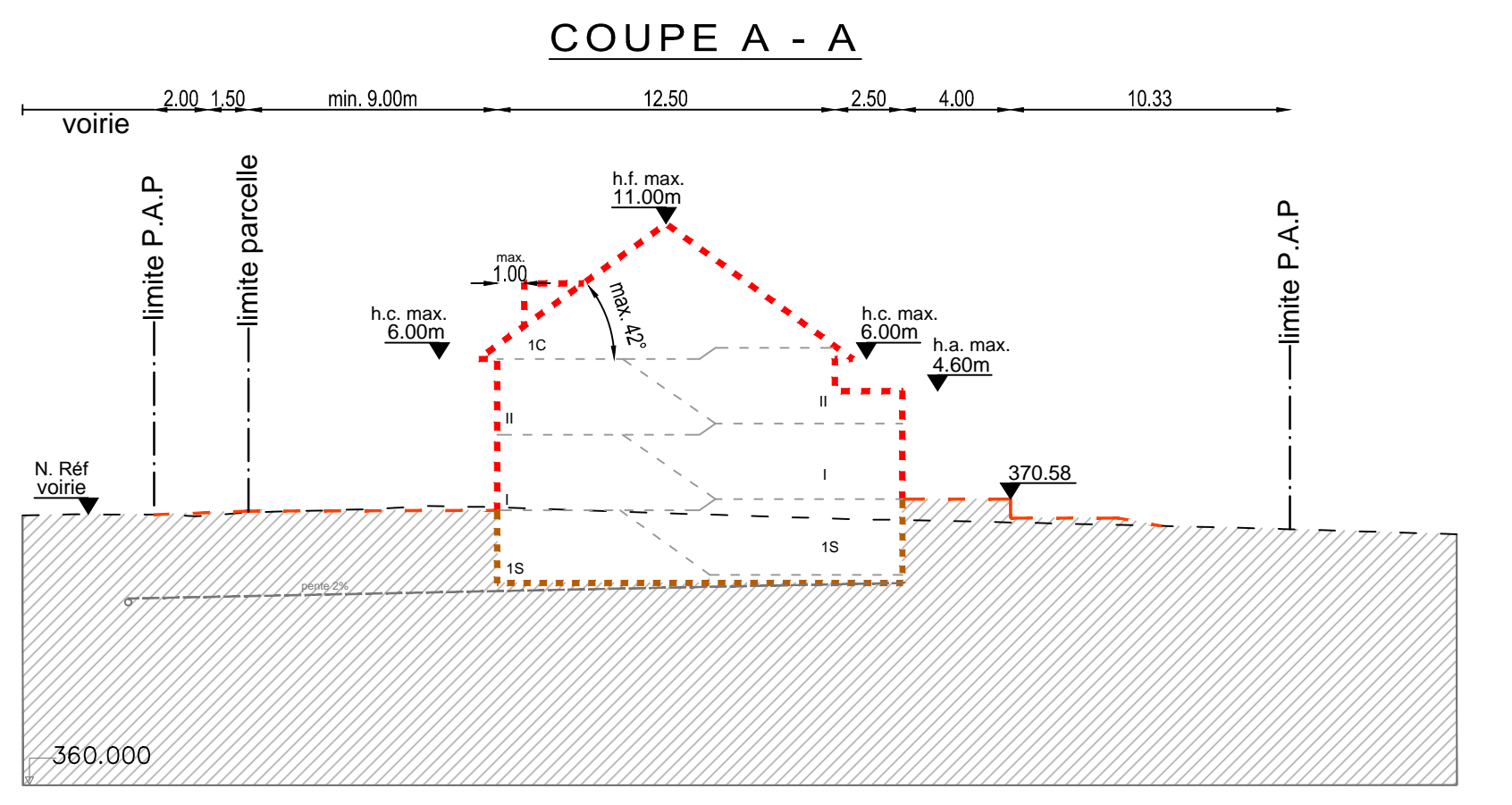
10, 11, 12, 13, 14, 15, 16, 17, 18, 19, 20, 21, 22, 23, 24, 25, 26, 27, 28, 29, 30, 31, 32, 33, 34, 35, 36, 37, 38, 39, 40, 41, 42, 43, 44, 45, 46, 47, 48, 49, 50

**Infrastructures techniques**

10, 11, 12, 13, 14, 15, 16, 17, 18, 19, 20, 21, 22, 23, 24, 25, 26, 27, 28, 29, 30, 31, 32, 33, 34, 35, 36, 37, 38, 39, 40, 41, 42, 43, 44, 45, 46, 47, 48, 49, 50

**Légende complémentaire**

10, 11, 12, 13, 14, 15, 16, 17, 18, 19, 20, 21, 22, 23, 24, 25, 26, 27, 28, 29, 30, 31, 32, 33, 34, 35, 36, 37, 38, 39, 40, 41, 42, 43, 44, 45, 46, 47, 48, 49, 50



| INDICE | DESSINE | DATE       | CONTRÔLE | MODIFICATION   |
|--------|---------|------------|----------|--|
| c      | FMQ     | 29.03.2019 | MUR      | Modification du gabarit des sous-voies               |
| d      | FMQ     | 26.03.2019 | MUR      | Modification hauteurs corniches arrières             |
| e      | FMQ     | 07.02.2019 | MUR      | Mise à jour  |
| b      | FMQ     | 07.12.2018 | MUR      | Modification hauteurs corniches arrières             |
| a      | ERE     | 11.06.2018 | MUR      | Modification des remblais à l'arrière des lots 1 à 6 |

|  |   |             |
|--|---|-------------|
| M. OUVRAGE : ALPINA IMMOBILIERE S.A.R.L. | Designé par : FBU<br>Date : 30.10.2017  | Signature : |
| PROJET : PAP 'RUE DE HOLZEM' à DIPPACH   | Contrôlé par : ERE<br>Date : 30.10.2017 | Signature : |
| OBJET : COUPES                           | Responsable : MUR<br>Date : 30.10.2017  | Signature : |

**BEST** Bureau d'Etudes et de Services Techniques  
 2, rue des Sapins L-2513 Seuringberg  
 Tél : 349900 Fax: 349433  
 E-mail : best@best.lu

N° DU PLAN:  
**171049-1/03e**

Echelle :  
 1 / 250